Chêne Bougerie

Projet microtunnelier

Bassin paysager

Version VIMADE

Etude de faisabilité

Echelle(s) : 1:250

SITUATION

AJS Ingénieurs civils SA
Rue de Genève 135-137
1226 Thônex
Tél : 022 869 11 40 mail : ajs@ajs.ch
032 720 01 01

	Date	Dessin	Contrôle	
0	02.04.2024	QMA	SAD	Elaboration du plan
A				
B				
C				

N° du plan : 68050.000-03

Date de création : 02.04.2024

N° pièce

Pour le Maître de l'Ouvrage :

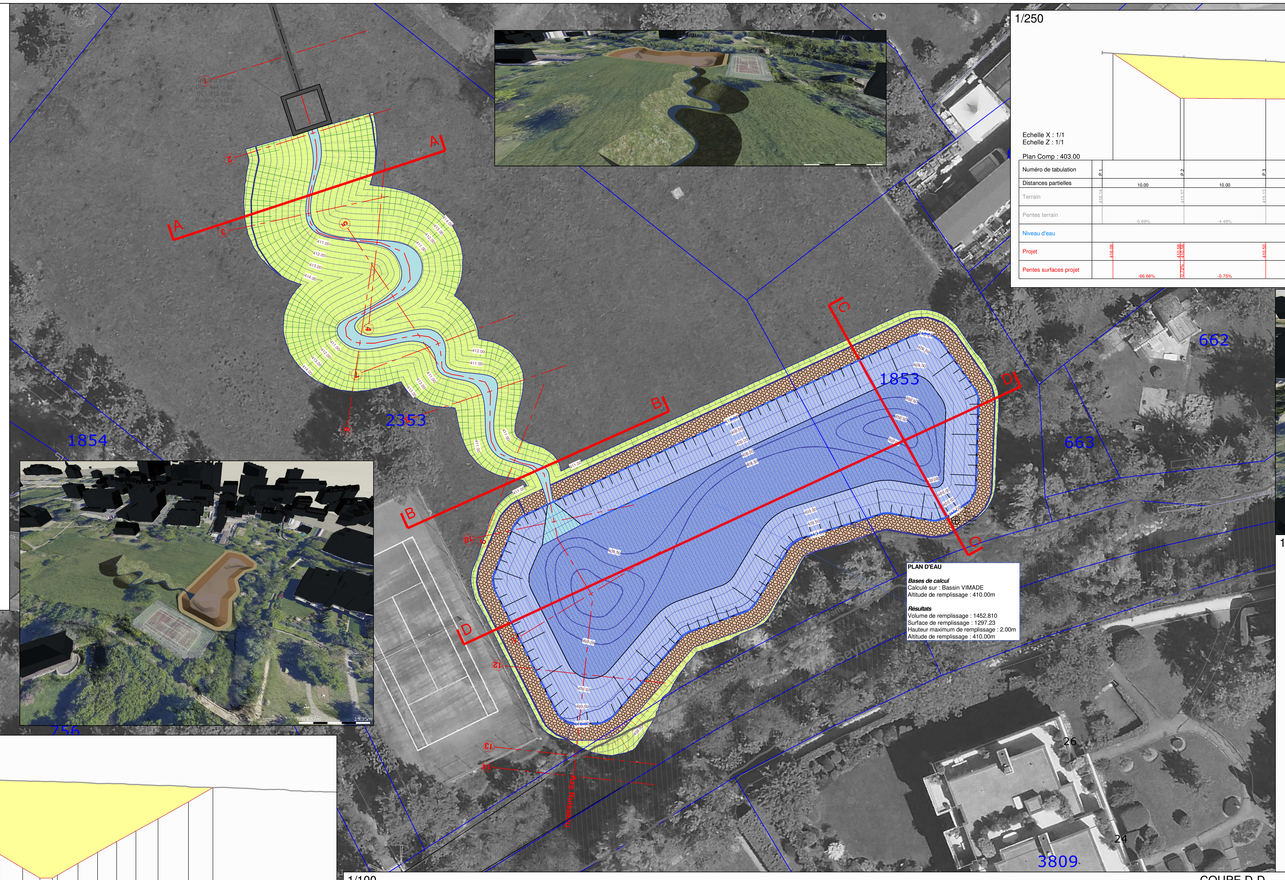

1/250

Profil en long ruisseau

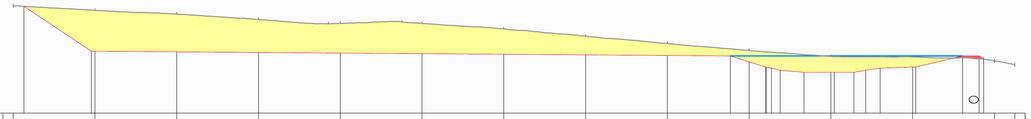

Echelle X : 1/1
Echelle Z : 1/1

Plan Comp : 403.00

Numéro de tabulation	P. 1	P. 2	P. 3	P. 4	P. 5	P. 6	P. 7	P. 8	P. 9	P. 10	P. 11	P. 12	P. 13	P. 14
Distances partielles		10.00	10.00	10.00	10.00	10.00	10.00	10.00	10.00	10.00	10.00	10.00	10.00	2.51
Terrain	410.74	410.51	410.17	410.45	410.13	410.08	410.51	410.21	410.12	410.00	409.54	409.67	409.52	409.50
Pentes terrain		-5.34%	-3.65%	-4.49%	-6.74%	-6.18%	0.77%	2.35%	7.48%	-5.62%	0.45%	1.66%	1.21%	-6.77%
Niveau d'eau										410.00				
Projet	410.53	410.00	410.00	410.45	410.13	410.08	410.25	410.00	410.25	410.50	410.00	410.25	410.50	410.65
Pentes surfaces projet		-99.93%	0.00%	-66.66%	-0.70%	-0.74%	-0.76%	-0.74%	-0.72%	-0.75%	-0.74%	-0.74%	31.66%	24.49%



1/100

COUPE C-C

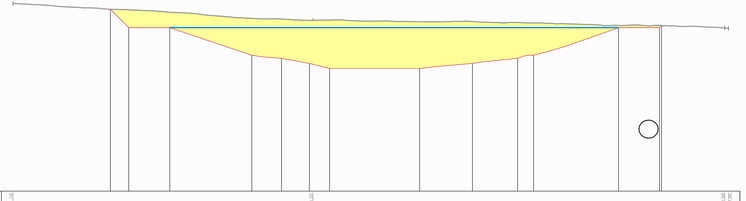

Echelle X : 1/1
Echelle Z : 1/1

Plan Comp : 402.00

Terrain	411.26	410.74	410.51	410.17	410.45	410.13	410.08	410.51	410.21	410.12	410.00	409.54	409.67	409.52	409.50
Pentes terrain		-5.62%			-1.81%										0.00%
Niveau d'eau				410.00	410.00										
Projet		410.53	410.00	410.00	410.45	410.13	410.08	410.25	410.00	410.25	410.50	410.00	410.25	410.50	410.65
Pentes surfaces projet		99.93%	0.00%	-33.66%	-10.29%	-18.35%	-25.30%	0.00%	9.68%	11.34%	99.93%	32.47%	0.00%	99.93%	99.93%

1/100

COUPE A-A

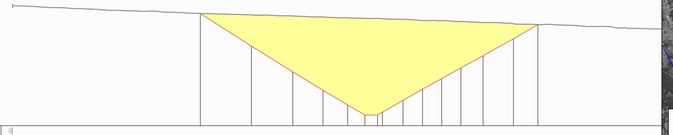

Echelle X : 1/1
Echelle Z : 1/1

Plan Comp : 410.00

Terrain	410.53														
Pentes terrain									-3.65%						
Projet		410.45	410.13	410.23	410.13	410.11	410.52	410.00	410.24	410.24	410.13	410.23	410.42	410.52	410.55
Pentes surfaces projet		-63.82%	-62.31%	-60.89%	-59.65%	-99.93%	99.93%	57.67%	56.71%	55.90%	55.24%	54.99%	55.87%	57.91%	

1/100

COUPE B-B

Echelle X : 1/1
Echelle Z : 1/1

Plan Comp : 409.00

Terrain	410.74		410.49		410.24								410.13	
Pentes terrain		2.18%		10.06%				-0.88%						-0.34%
Projet						410.13	410.13	410.08	410.08	410.00		410.00	410.02	410.02
Pentes surfaces projet						99.93%	99.93%	99.93%	99.93%	99.93%	-0.05%	0.00%	63.06%	99.93%

1/100

COUPE D-D

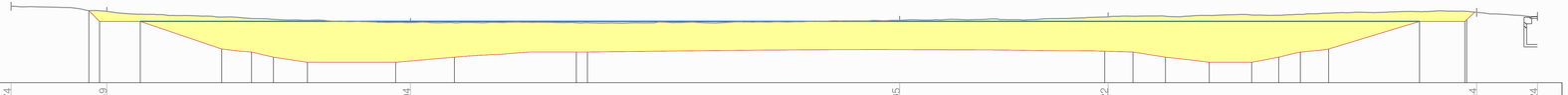

Echelle X : 1/1
Echelle Z : 1/1

Plan Comp : 407.00

Terrain	410.74		410.49					409.94					410.05			410.22					410.44	410.24
Pentes terrain		-5.34%			-3.65%					0.45%				1.66%			1.21%					-6.77%
Niveau d'eau				410.00																410.00		
Projet		410.53	410.00	410.00		408.65	408.50	408.25	408.00		408.00	408.25		408.50	408.50		408.54	408.50	408.25	408.00	408.00	408.25	408.50	408.65		410.00	410.00	410.08
Pentes surfaces projet		-99.93%	0.00%	-33.77%		-10.21%	-23.29%	-14.96%	0.00%		8.65%	4.17%		0.00%			0.16%		-2.94%	-15.65%	-11.63%	0.00%	18.83%	23.52%	10.82%	30.21%	0.00%	92.97%